ALLEGATO 15

Tribunale Ordinario di Venezia

OGGETTO

E.I. 60/2026: [redacted]

Elaborato grafico del CTU

UBICAZIONE

Comune di Marcon (Ve)
Via G. Ungaretti, n° 16 int.1
catasto urbano:
Foglio 5, mapp. 959 sub. 21, 75.

OGGETTO

Pianta piano interrato e terra :
stato concessionato,
stato di rilievo e comparazione

Tav. U

scale 1:100

LUGLIO 2026

CTU

arch. Ragazzo Renzo

Via Felice Polanzani 76 - 30033 Noale (Ve)
Tel/fax 041.440165 - email : info@studioragazzo.com

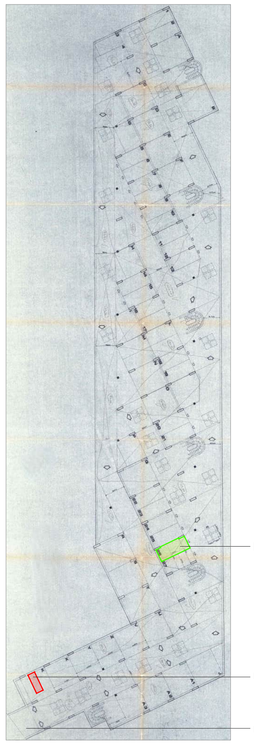

PLANIMETRIA INTERRATO
QUADRO D'INSIEME

NORD

posto auto - sub.75

magazzino - sub.21

rampa d'accesso interrato

STATO LEGITTIMATO

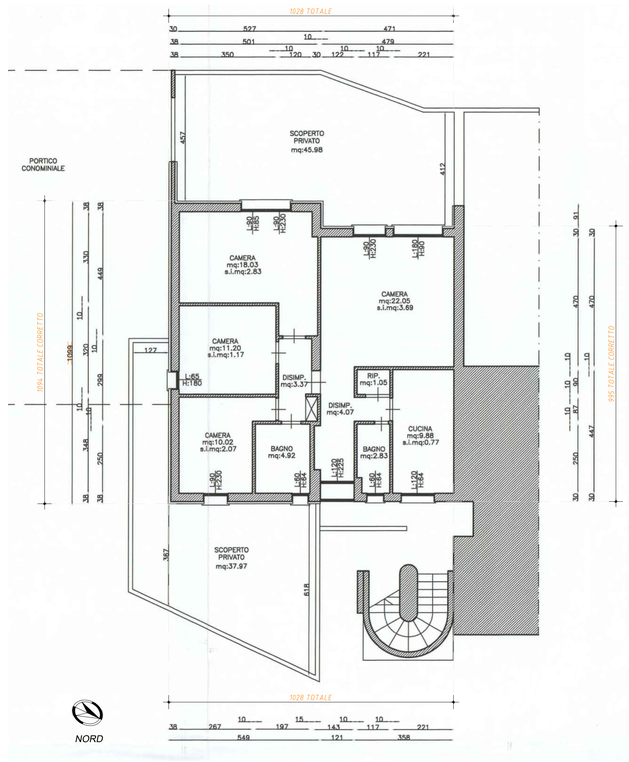

APPARTAMENTO: PIANTA PIANO TERRA - scala 1:100

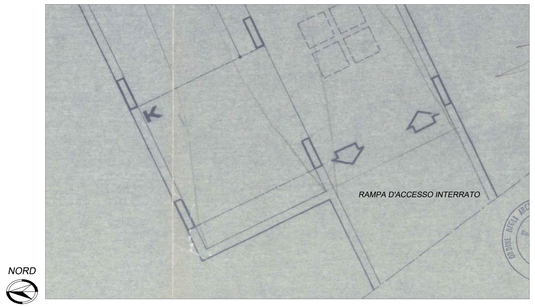

PIANTA PIANO INTERRATO - scala 1:100

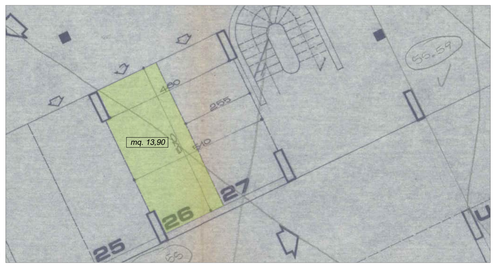

POSTO AUTO: PIANTA PIANO INTERRATO - scala 1:100

STATO DI RILIEVO

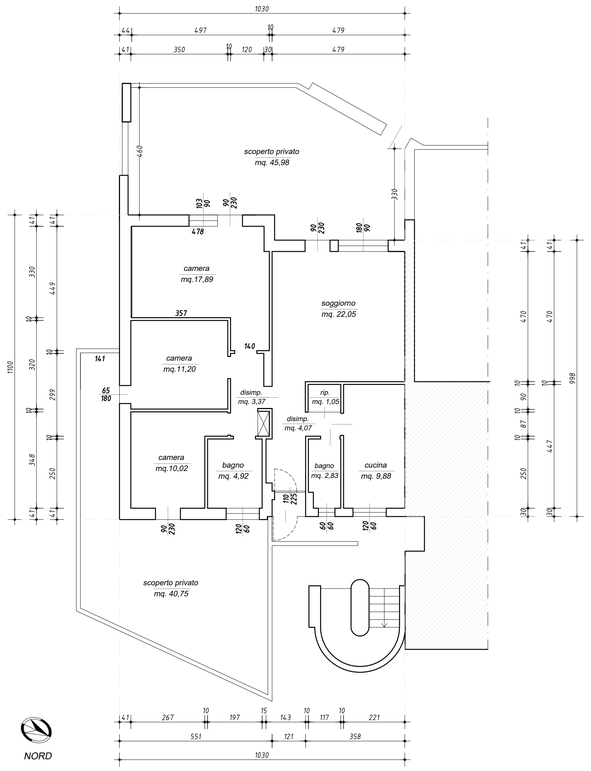

PIANTA PIANO TERRA - scala 1:100

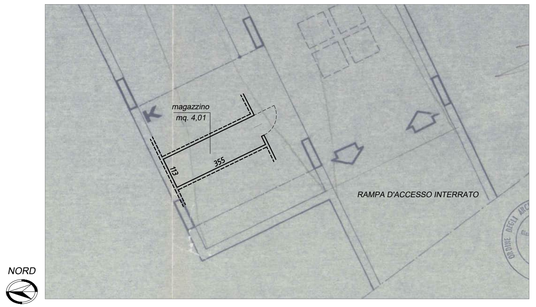

MAGAZZINO: PIANTA PIANO INTERRATO - scala 1:100

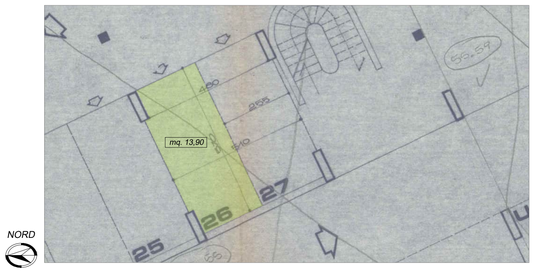

POSTO AUTO: PIANTA PIANO INTERRATO - scala 1:100 (INVARIATO)

STATO COMPARATIVO

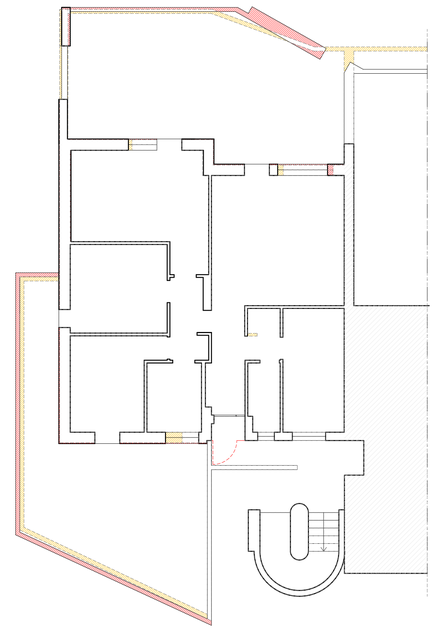

PIANTA PIANO TERRA - scala 1:100

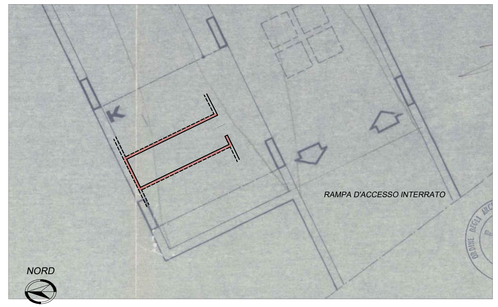

MAGAZZINO: PIANTA PIANO INTERRATO - scala 1:100

Legenda di comparazione

- Nuove costruzioni
- Demolizioni